

**The Great Grid Upgrade**

Sea Link

# Sea Link

**Volume 2: Plans and Drawings**

**Document 2.3: Land Plans Part 1 of 2**

**Planning Inspectorate Reference: EN020026**

**Version: B  
October 2025**

**Infrastructure Planning (Applications: Prescribed Forms and Procedure)  
Regulations 2009 Regulation 5(2)(i)**

**nationalgrid**



**Page intentionally left blank**



# Contents Page


2.3.1 Land Plans - Suffolk	1
2.3.2 Land Plans - Kent	9



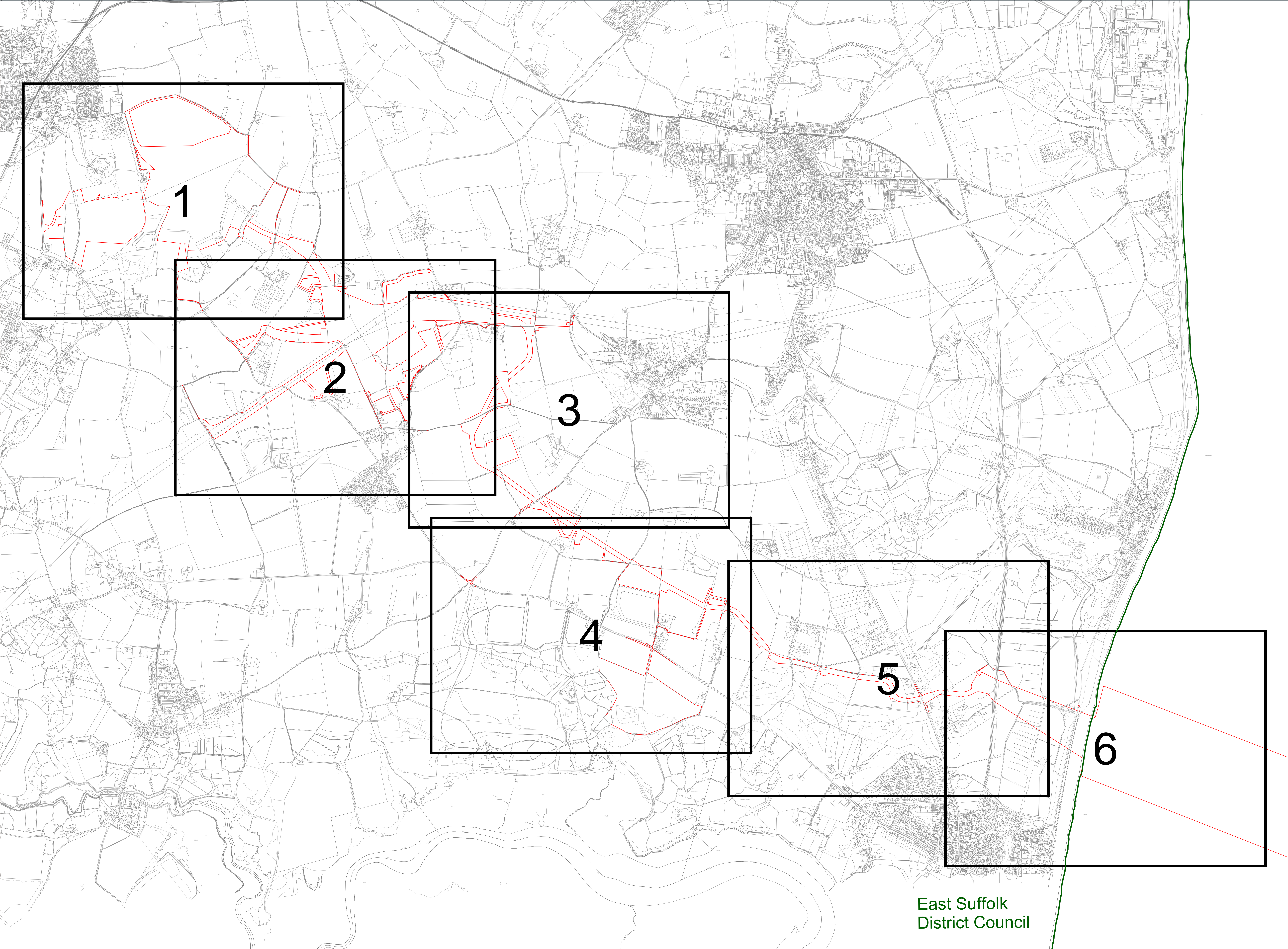
## **2.3.1 Land Plans - Suffolk**







THE NATIONAL GRID (SEA LINK) ORDER  
PINS APPLICATION NUMBER: EN020026  
LAND PLANS - SUFFOLK  
REGULATION 5(2)(i)-(iii)  
KEY PLAN 1 OF 1  
IN THE DISTRICT OF EAST SUFFOLK DISTRICT COUNCIL



East Suffolk  
District Council

Legend

- Order Limits
- 1 Illustration of the edge of sheet and each sheet number
- Local Authority Boundary

Notes

1. This plan is scaled at paper size A0, therefore any prints taken at smaller sizes will affect accuracy of the measurement units and should not be scaled against.
2. For further information in regard to what the plans are showing, please see 'Guide to the Plans' (Document Ref 2.1)

Coordinate System: British National Grid  
Sheet X Centroid Coordinate: 643355 Sheet Y Centroid Coordinate: 260161  
100 0 100 200 300 400 500 600 700 800 900 1000  
Metres

BACKGROUND MAPPING INFORMATION HAS BEEN REPRODUCED FROM THE ORDNANCE SURVEY BY PERMISSION OF ORDNANCE SURVEY OF THE CONTROLLER OF HIS MAJESTY'S STATIONERY OFFICE. (ORDNANCE SURVEY ORDNANCE SURVEY © 1999/2000)

B	07/10/2025	For Deadline A	HDA	OFO	SAN
A	06/03/2025	For Submission	KGA	DTA	LJD
Issue	Date	Remarks	Drawn	Checked	Approved

Title

THE NATIONAL GRID (SEA LINK) ORDER  
PINS APPLICATION NUMBER: EN020026  
LAND PLANS - SUFFOLK  
REGULATION 5(2)(i)-(iii)  
KEY PLAN 1 OF 1

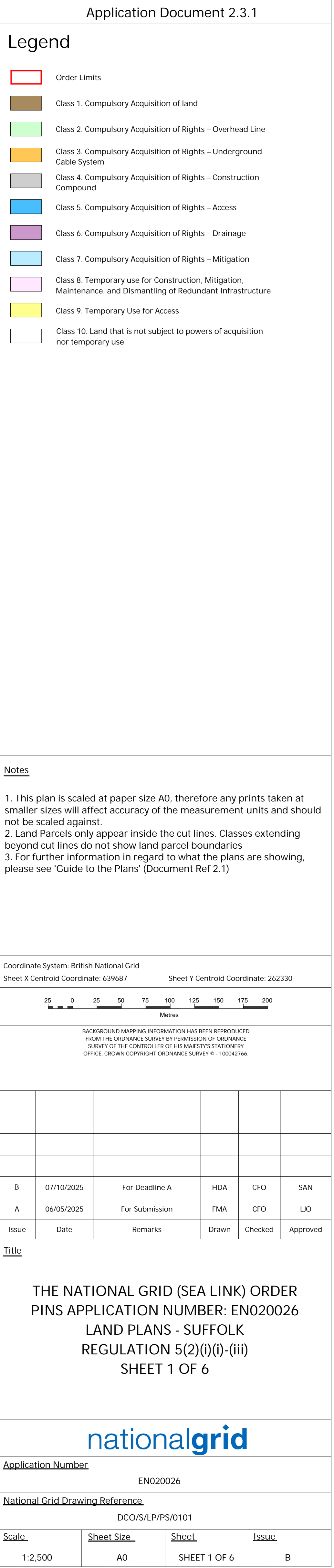
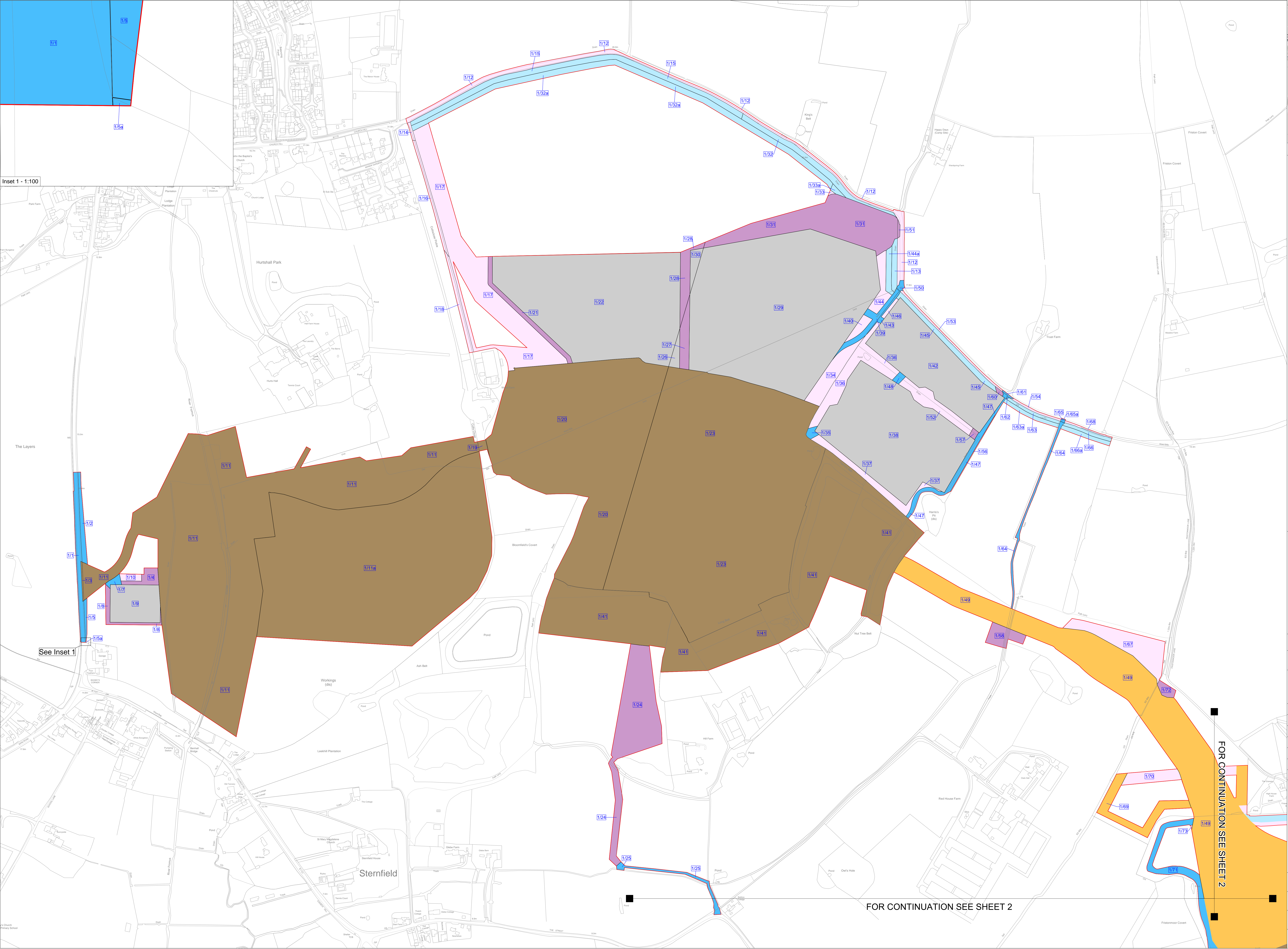
**nationalgrid**

Application Number: EN020026

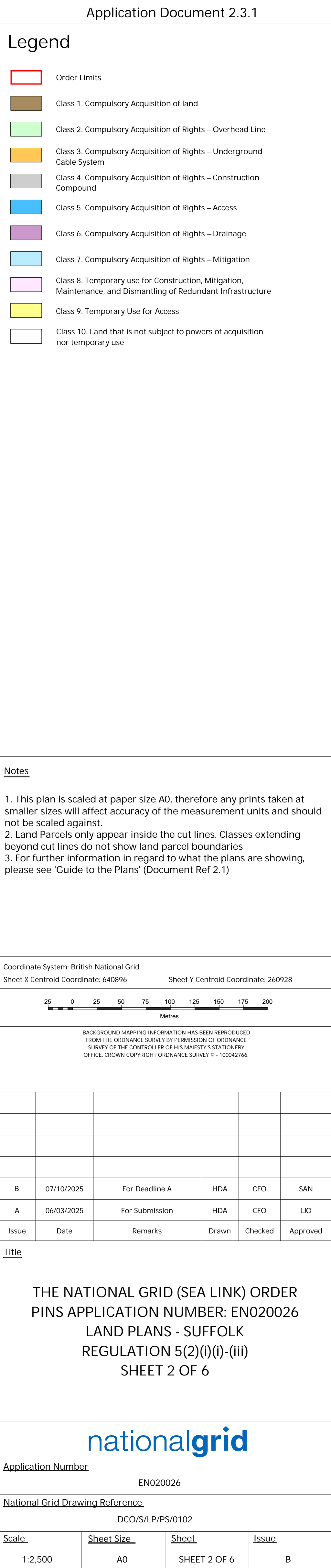
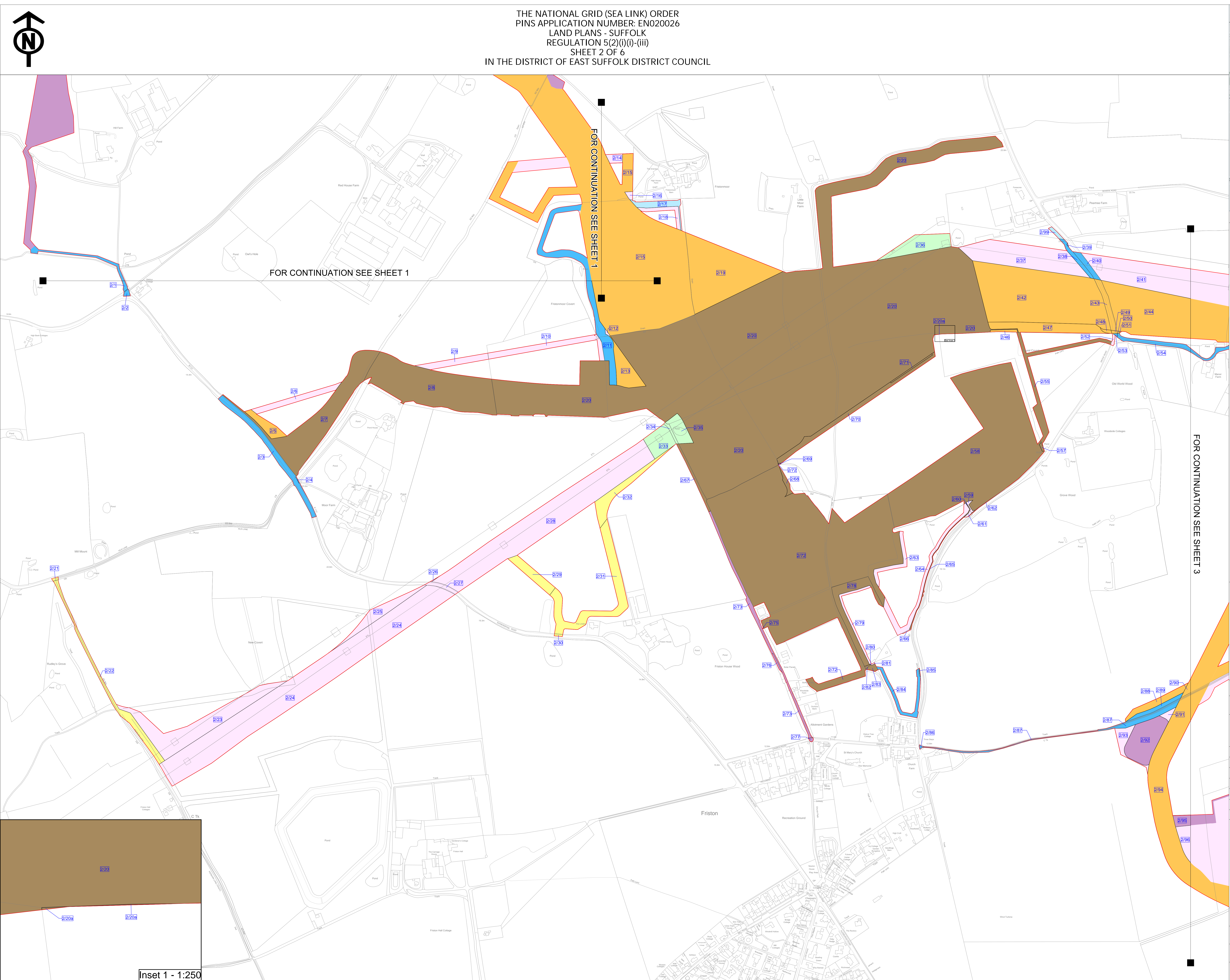
National Grid Drawing Reference: DCO/S/KP/SS/0100

Scale:	Sheet Size:	Sheet:	Issue:
1:10,000	A0	KEY PLAN 1 of 1	B






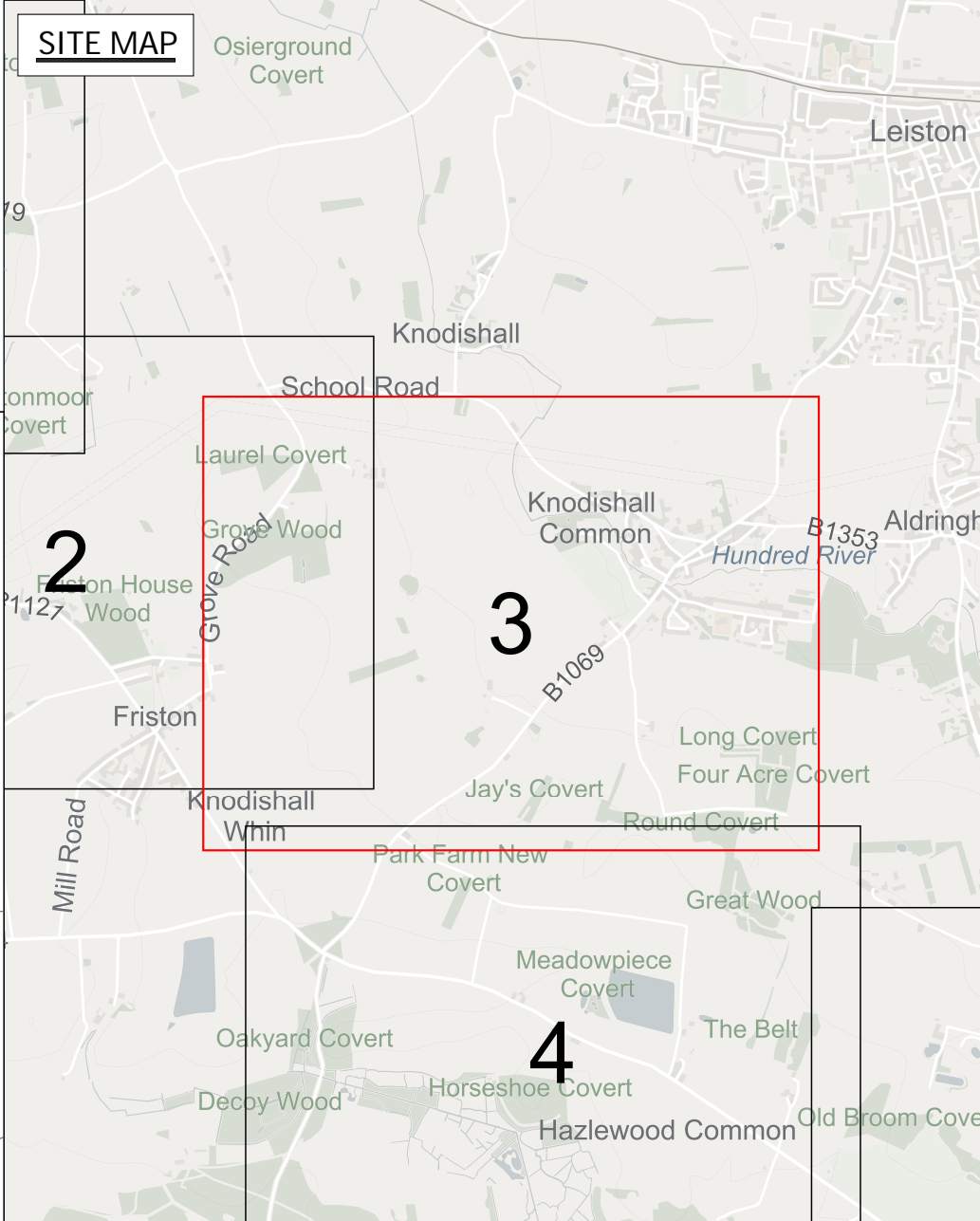
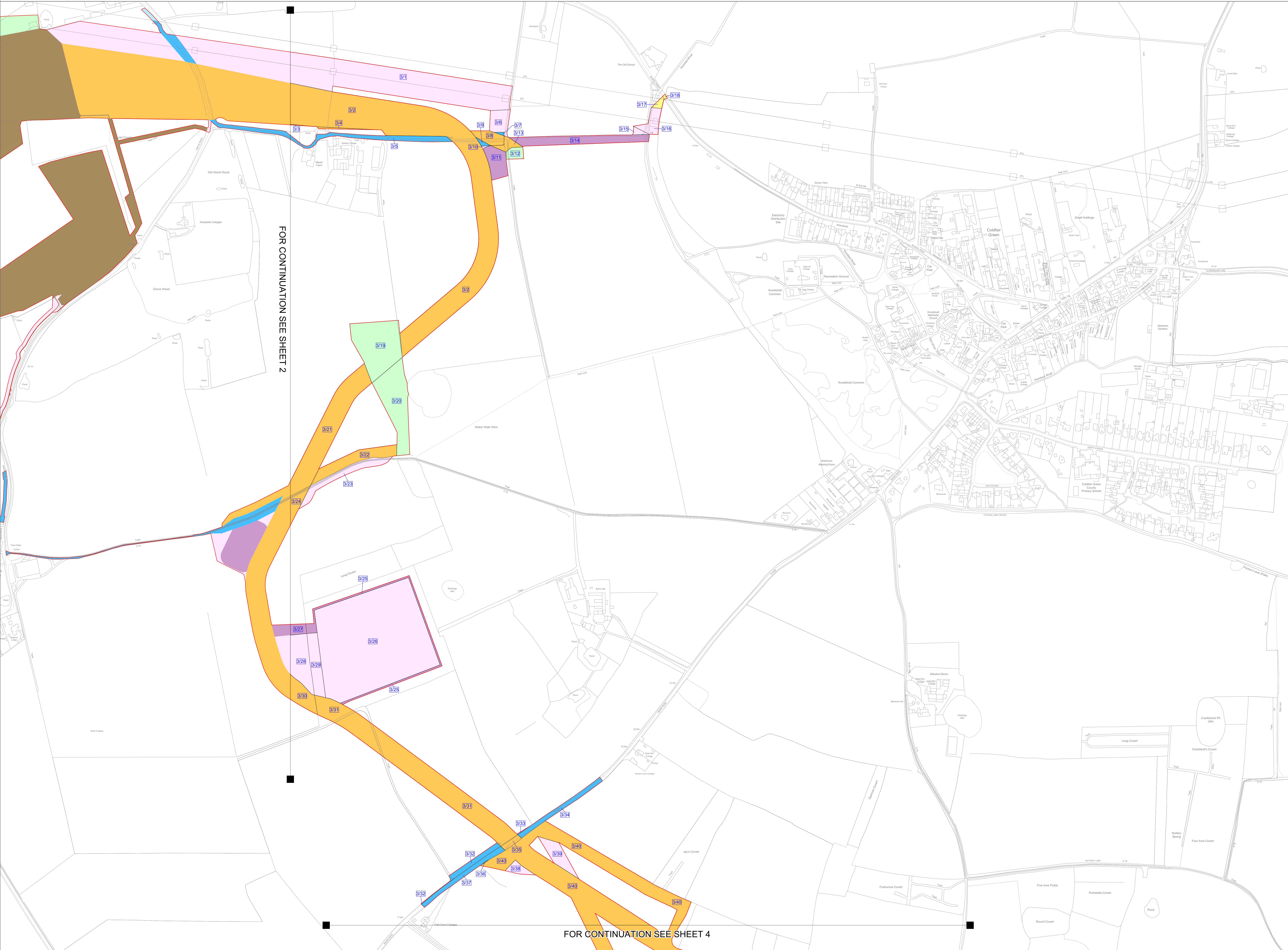








THE NATIONAL GRID (SEA LINK) ORDER  
PINS APPLICATION NUMBER: EN020026  
LAND PLANS - SUFFOLK  
REGULATION 5(2)(i)-(iii)  
SHEET 3 OF 6  
IN THE DISTRICT OF EAST SUFFOLK DISTRICT COUNCIL



Application Document 2.3.1

- Legend**
- Order Limits
  - Class 1. Compulsory Acquisition of land
  - Class 2. Compulsory Acquisition of Rights – Overhead Line
  - Class 3. Compulsory Acquisition of Rights – Underground Cable System
  - Class 4. Compulsory Acquisition of Rights – Construction Compound
  - Class 5. Compulsory Acquisition of Rights – Access
  - Class 6. Compulsory Acquisition of Rights – Drainage
  - Class 7. Compulsory Acquisition of Rights – Mitigation
  - Class 8. Temporary use for Construction, Mitigation, Maintenance, and Dismantling of Redundant Infrastructure
  - Class 9. Temporary Use for Access
  - Class 10. Land that is not subject to powers of acquisition nor temporary use

- Notes**
1. This plan is scaled at paper size A0, therefore any prints taken at smaller sizes will affect accuracy of the measurement units and should not be scaled against.
  2. Land Parcels only appear inside the cut lines. Classes extending beyond cut lines do not show land parcel boundaries
  3. For further information in regard to what the plans are showing, please see 'Guide to the Plans' (Document Ref 2.1)

Coordinate System: British National Grid  
Sheet X Centroid Coordinate: 642735  
Sheet Y Centroid Coordinate: 260670

25 0 25 50 75 100 125 150 175 200  
Metres

BACKGROUND MAPPING INFORMATION HAS BEEN REPRODUCED FROM THE ORDNANCE SURVEY BY PERMISSION OF ORDNANCE SURVEY OF THE CONTROLLER OF HIS MAJESTY'S STATIONERY OFFICE. ORDNANCE SURVEY'S STATIONERY OFFICE. ORDNANCE SURVEY'S STATIONERY OFFICE. ORDNANCE SURVEY'S STATIONERY OFFICE.


Issue	Date	Remarks	Drawn	Checked	Approved
B	07/10/2025	For Deadline A	HDA	OFO	SAN
A	06/03/2025	For Submission	AKS	OFO	LJD

**Title**

THE NATIONAL GRID (SEA LINK) ORDER  
PINS APPLICATION NUMBER: EN020026  
LAND PLANS - SUFFOLK  
REGULATION 5(2)(i)-(iii)  
SHEET 3 OF 6

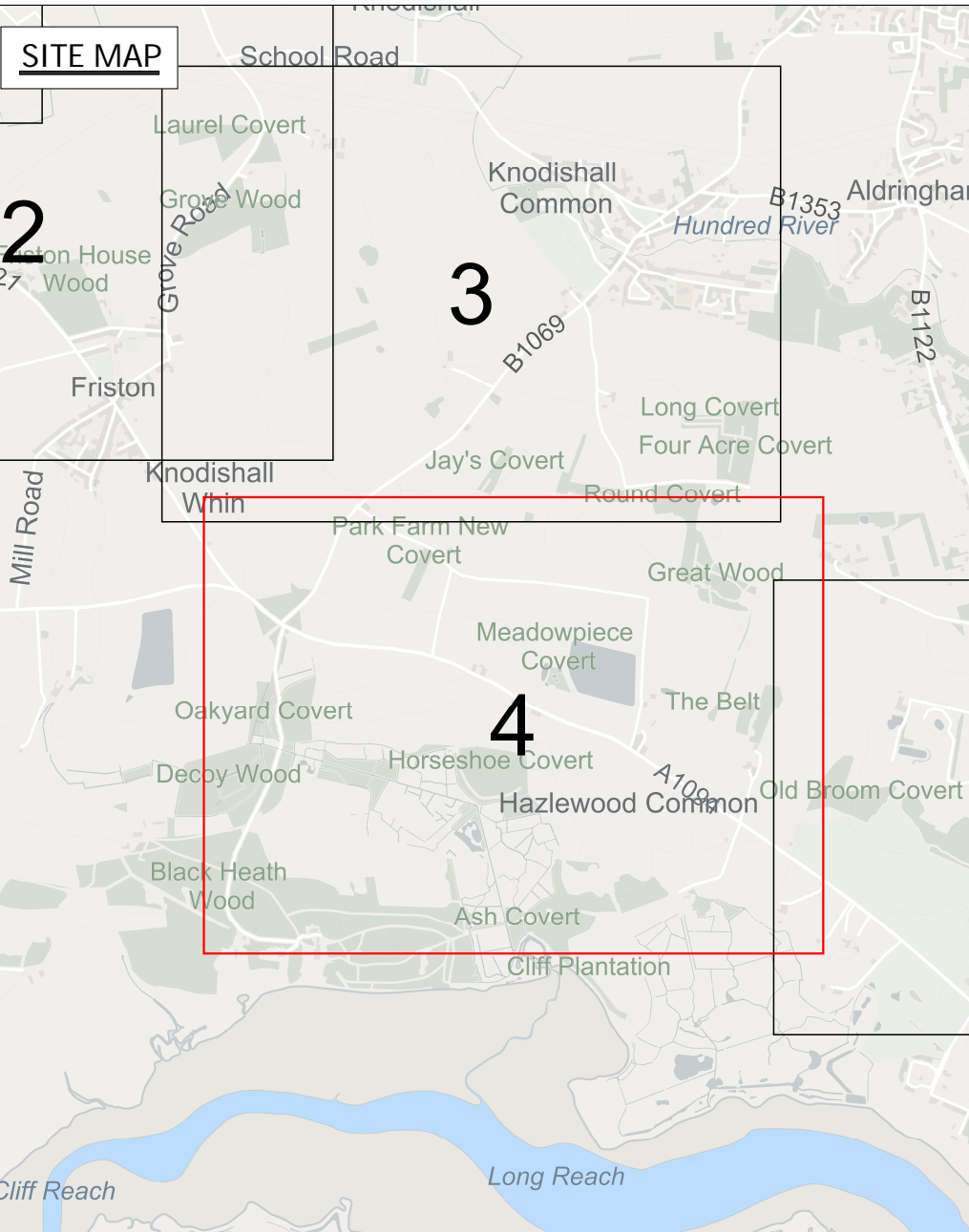
nationalgrid				
Application Number				
EN020026				
National Grid Drawing Reference				
DCO/SL/PPS/0103				
Scale	Sheet Size	Sheet	Issue	
1:2,500	A0	SHEET 3 OF 6	B	





THE NATIONAL GRID (SEA LINK) ORDER  
PINS APPLICATION NUMBER: EN020026  
LAND PLANS - SUFFOLK  
REGULATION 5(2)(i)-(iii)  
SHEET 4 OF 6  
IN THE DISTRICT OF EAST SUFFOLK DISTRICT COUNCIL

FOR CONTINUATION SEE SHEET 3



Application Document 2.3.1

Legend

- Order Limits
- Class 1. Compulsory Acquisition of land
- Class 2. Compulsory Acquisition of Rights – Overhead Line
- Class 3. Compulsory Acquisition of Rights – Underground Cable System
- Class 4. Compulsory Acquisition of Rights – Construction Compound
- Class 5. Compulsory Acquisition of Rights – Access
- Class 6. Compulsory Acquisition of Rights – Drainage
- Class 7. Compulsory Acquisition of Rights – Mitigation
- Class 8. Temporary use for Construction, Mitigation, Maintenance, and Dismantling of Redundant Infrastructure
- Class 9. Temporary Use for Access
- Class 10. Land that is not subject to powers of acquisition nor temporary use
- Mean High Water Spring (MHWS)
- Mean Low Water Spring (MLWS)

Notes

- This plan is scaled at paper size A0, therefore any prints taken at smaller sizes will affect accuracy of the measurement units and should not be scaled against.
- Land Parcels only appear inside the cut lines. Classes extending beyond cut lines do not show land parcel boundaries
- For further information in regard to what the plans are showing please see 'Guide to the Plans' (Document Ref 2.1)
- Where the MHWS and MLWS coincide at the scale of the plans only the MHWS is shown.

Coordinate System: British National Grid  
Sheet X Centroid Coordinate: 642931  
Sheet Y Centroid Coordinate: 258875

25 0 25 50 75 100 125 150 175 200  
Metres

BACKGROUND MAPPING INFORMATION HAS BEEN REPRODUCED FROM THE ORDNANCE SURVEY OF GREAT BRITAIN BY PERMISSION OF ORDNANCE SURVEY OF THE CONTROLLER OF HIS MAJESTY'S STATIONARY OFFICE. ORDNANCE SURVEY OF GREAT BRITAIN. 1:50,000.

Issue	Date	Remarks	Drawn	Checked	Approved
B	07/10/2025	For Deadline A	HDA	OFO	SAN
A	06/03/2025	For Submission	AKS	OFO	LJD

THE NATIONAL GRID (SEA LINK) ORDER  
PINS APPLICATION NUMBER: EN020026  
LAND PLANS - SUFFOLK  
REGULATION 5(2)(i)-(iii)  
SHEET 4 OF 6

**nationalgrid**

Application Number


EN020026

National Grid Drawing Reference

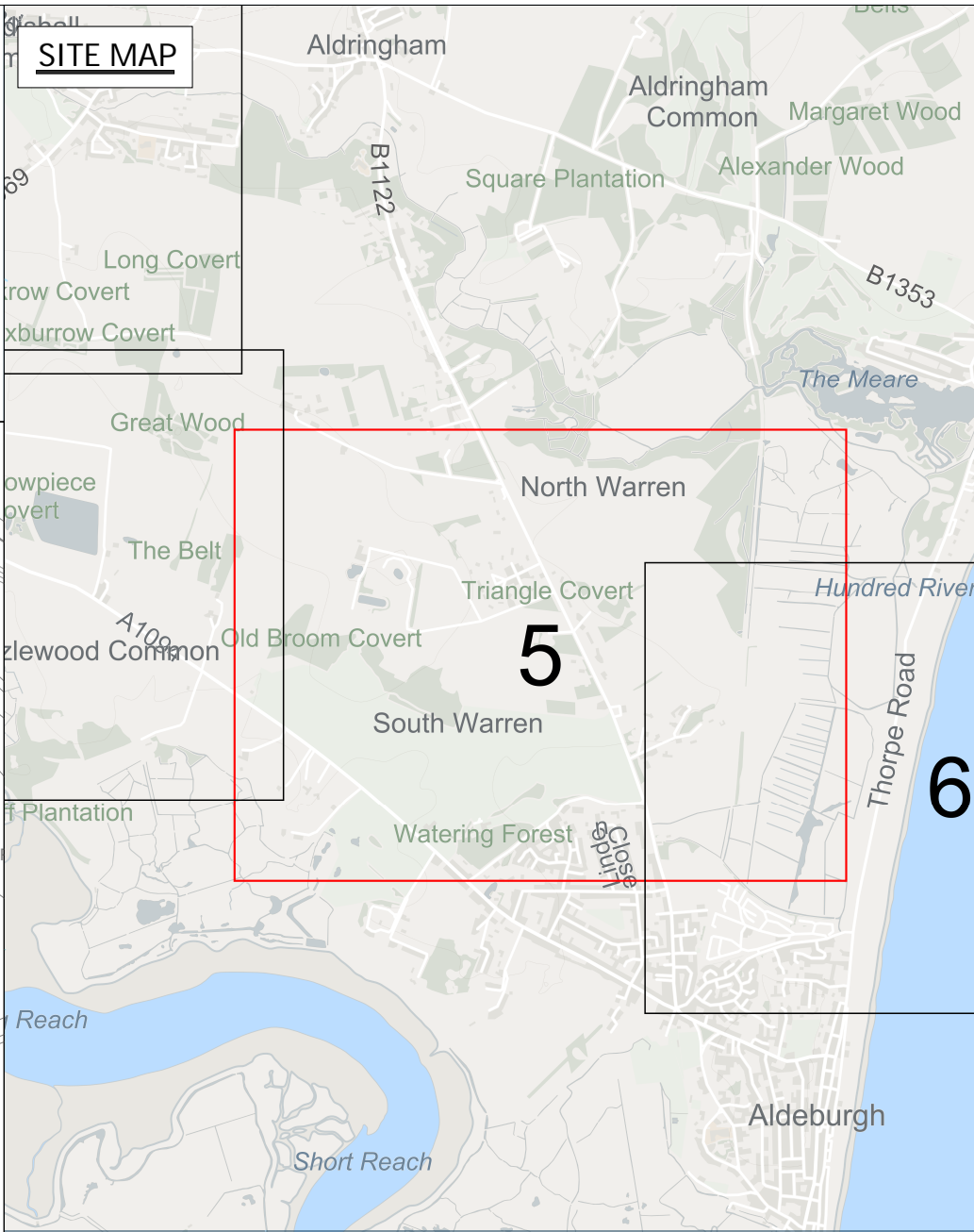
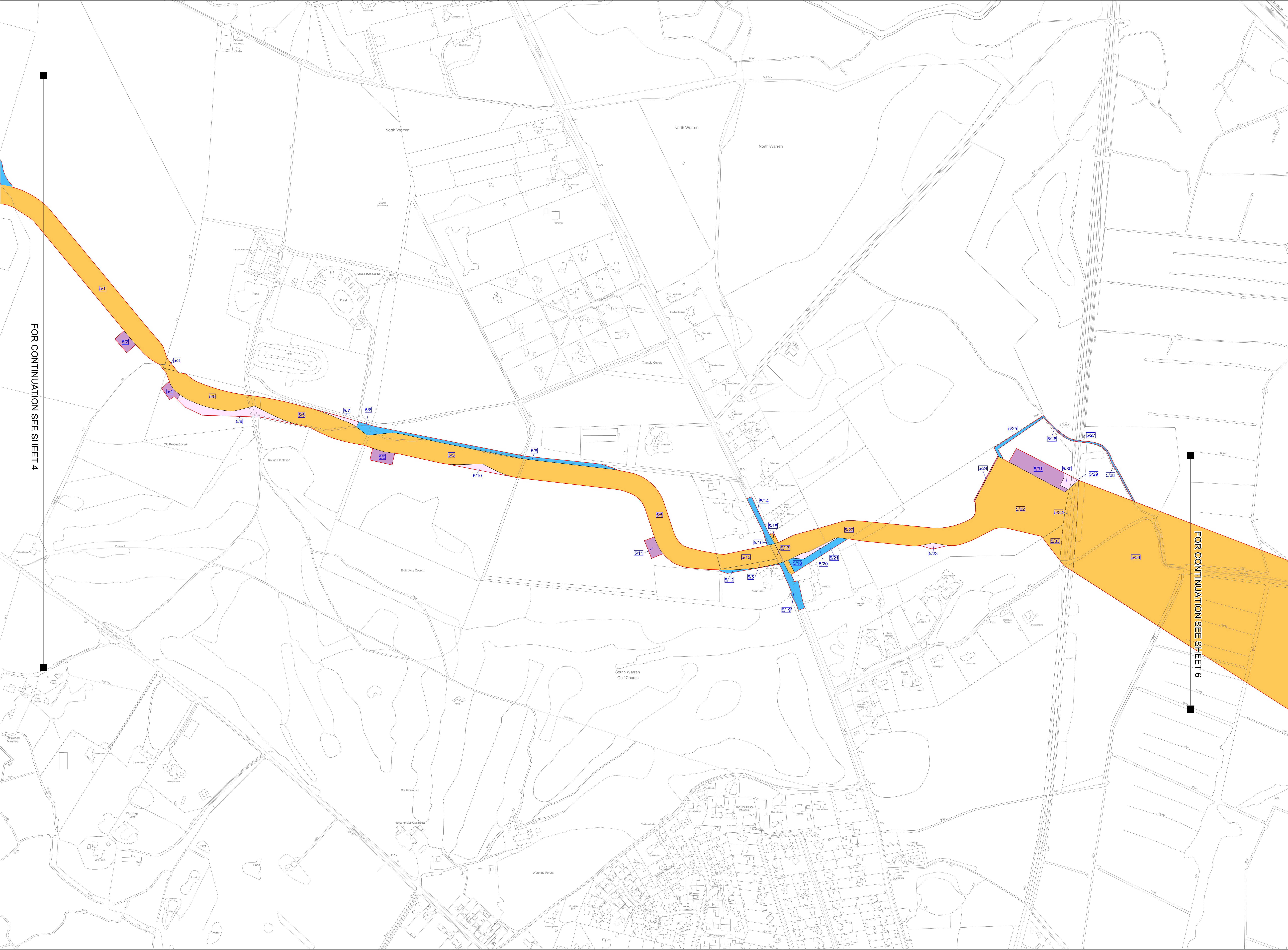
DCO/SL/PPS/0104

Scale	Sheet Size	Sheet	Issue
1:2,500	A0	SHEET 4 OF 6	B





THE NATIONAL GRID (SEA LINK) ORDER  
PINS APPLICATION NUMBER: EN020026  
LAND PLANS - SUFFOLK  
REGULATION 5(2)(i)-(iii)  
SHEET 5 OF 6  
IN THE DISTRICT OF EAST SUFFOLK DISTRICT COUNCIL



Application Document 2.3.1

- Legend**
- Order Limits
  - Class 1. Compulsory Acquisition of land
  - Class 2. Compulsory Acquisition of Rights – Overhead Line
  - Class 3. Compulsory Acquisition of Rights – Underground Cable System
  - Class 4. Compulsory Acquisition of Rights – Construction Compound
  - Class 5. Compulsory Acquisition of Rights – Access
  - Class 6. Compulsory Acquisition of Rights – Drainage
  - Class 7. Compulsory Acquisition of Rights – Mitigation
  - Class 8. Temporary use for Construction, Mitigation, Maintenance, and Dismantling of Redundant Infrastructure
  - Class 9. Temporary Use for Access
  - Class 10. Land that is not subject to powers of acquisition nor temporary use

- Notes**
- This plan is scaled at paper size A0, therefore any prints taken at smaller sizes will affect accuracy of the measurement units and should not be scaled against.
  - Land Parcels only appear inside the cut lines. Classes extending beyond cut lines do not show land parcel boundaries
  - For further information in regard to what the plans are showing, please see 'Guide to the Plans' (Document Ref 2.1)

Coordinate System: British National Grid  
Sheet X Centroid Coordinate: 645296  
Sheet Y Centroid Coordinate: 258534

BACKGROUND MAPPIING INFORMATION HAS BEEN REPRODUCED FROM THE ORDNANCE SURVEY OF GREAT BRITAIN BY ORDNANCE SURVEY OF THE CONTROLLER OF HIS MAJESTY'S STATIONARY OFFICE. ORDNANCE SURVEY OF GREAT BRITAIN. 1:50,000.


Issue	Date	Remarks	Drawn	Checked	Approved
B	07/10/2025	For Deadline A	HDA	OFO	SAN
A	06/03/2025	For Submission	AKS	OFO	LJD

**Title**

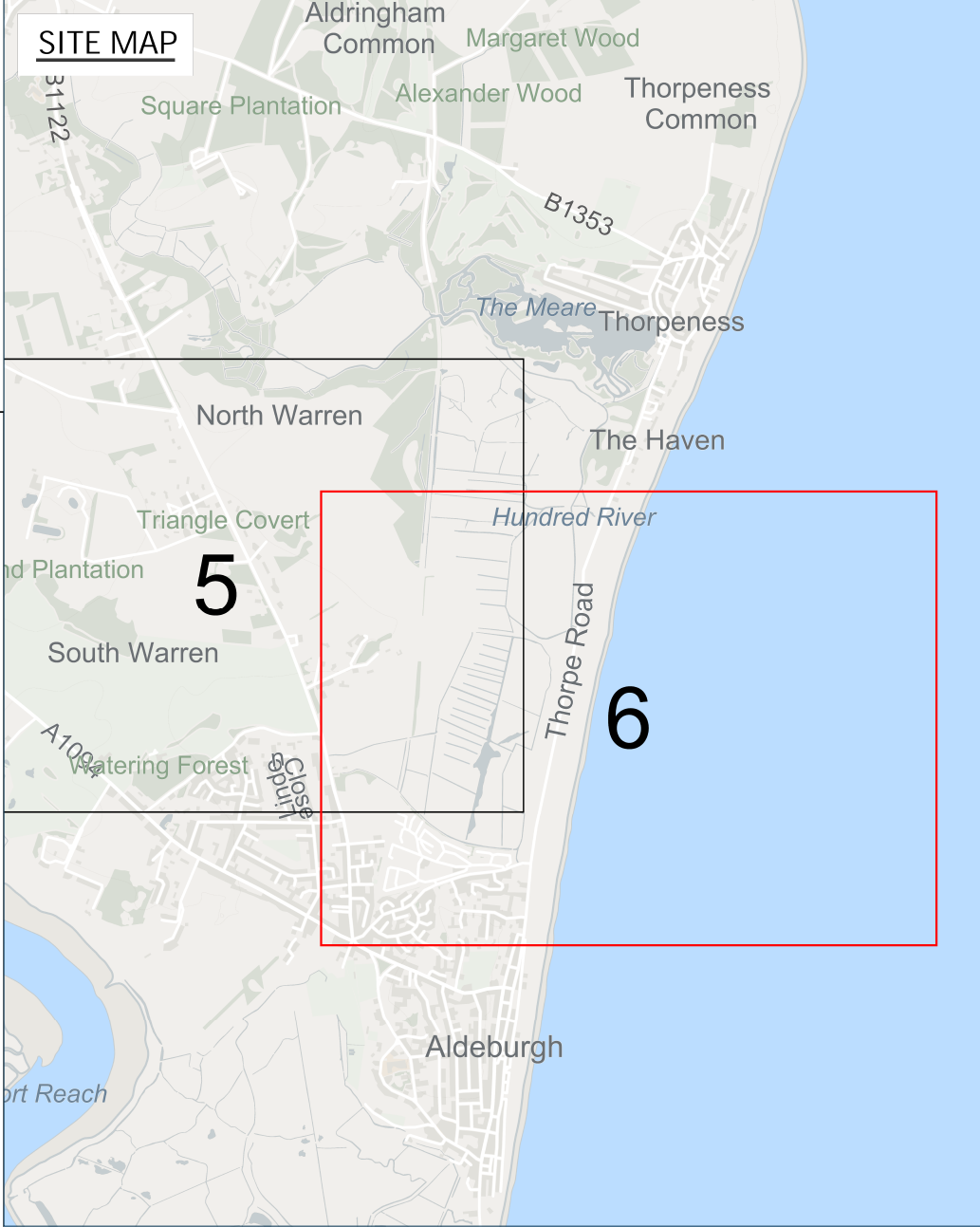
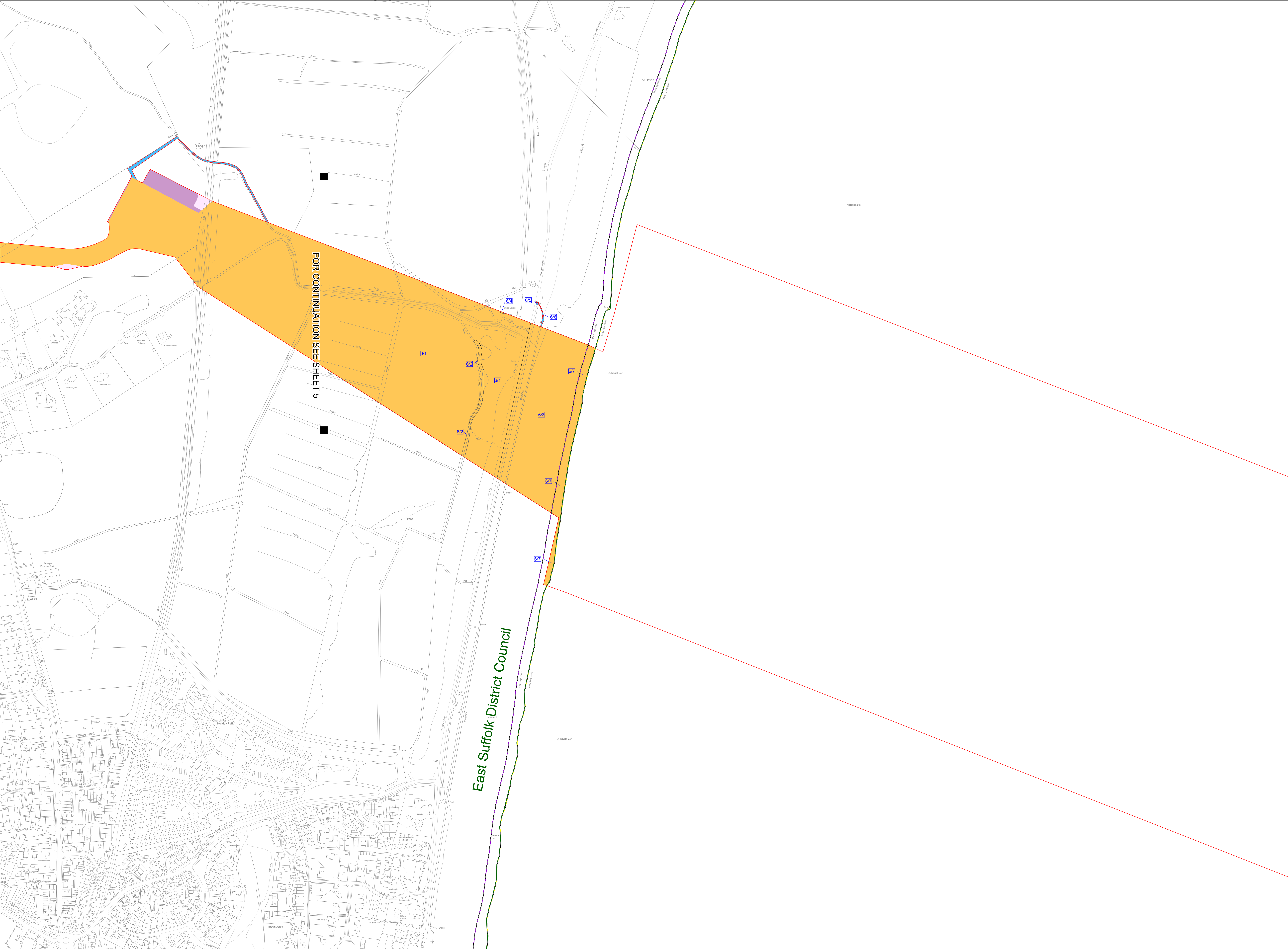
THE NATIONAL GRID (SEA LINK) ORDER  
PINS APPLICATION NUMBER: EN020026  
LAND PLANS - SUFFOLK  
REGULATION 5(2)(i)-(iii)  
SHEET 5 OF 6

nationalgrid			
Application Number: EN020026			
National Grid Drawing Reference: DCO/SL/PPS/0105			
Scale: 1:2,500	Sheet Size: A0	Sheet: SHEET 5 OF 6	Issue: B





THE NATIONAL GRID (SEA LINK) ORDER  
PINS APPLICATION NUMBER: EN020026  
LAND PLANS - SUFFOLK  
REGULATION 5(2)(i)-(iii)  
SHEET 6 OF 6  
IN THE DISTRICT OF EAST SUFFOLK DISTRICT COUNCIL



Application Document 2.3.1

- Legend**
- Order Limits
  - Class 1. Compulsory Acquisition of land
  - Class 2. Compulsory Acquisition of Rights – Overhead Line
  - Class 3. Compulsory Acquisition of Rights – Underground Cable System
  - Class 4. Compulsory Acquisition of Rights – Construction Compound
  - Class 5. Compulsory Acquisition of Rights – Access
  - Class 6. Compulsory Acquisition of Rights – Drainage
  - Class 7. Compulsory Acquisition of Rights – Mitigation
  - Class 8. Temporary use for Construction, Mitigation, Maintenance, and Dismantling of Redundant Infrastructure
  - Class 9. Temporary Use for Access
  - Class 10. Land that is not subject to powers of acquisition nor temporary use
  - Local Authority Boundary
  - Mean High Water Spring (MHWS)
  - Mean Low Water Spring (MLWS)

**Notes**

- This plan is scaled at paper size A0, therefore any prints taken at smaller sizes will affect accuracy of the measurement units and should not be scaled against.
- Land Parcels only appear inside the cut lines. Classes extending beyond cut lines do not show land parcel boundaries
- For further information in regard to what the plans are showing, please see 'Guide to the Plans' (Document Ref 2.1)
- Where the MHWS and MLWS coincide at the scale of the plans only the MHWS is shown.

Coordinate System: British National Grid  
Sheet X Centroid Coordinate: 647021 Sheet Y Centroid Coordinate: 257977

25 0 25 50 75 100 125 150 175 200  
Metres

BACKGROUND MAPPING INFORMATION HAS BEEN REPRODUCED FROM THE ORDNANCE SURVEY BY PERMISSION OF ORDNANCE SURVEY OF THE CONTROLLER OF HIS MAJESTY'S STATIONERY OFFICE. ORDNANCE SURVEY © 1980/2016.

B	07/10/2025	For Deadline A	HDA	OFO	SAN
A	06/03/2025	For Submission	AKS	OFO	LJD
Issue	Date	Remarks	Drawn	Checked	Approved

**Title**

THE NATIONAL GRID (SEA LINK) ORDER  
PINS APPLICATION NUMBER: EN020026  
LAND PLANS - SUFFOLK  
REGULATION 5(2)(i)-(iii)  
SHEET 6 OF 6

<b>nationalgrid</b>			
Application Number			
EN020026			
National Grid Drawing Reference			
DCO/SL/PPS/0106			
Scale	Sheet Size	Sheet	Issue
1:2,500	A0	SHEET 6 OF 6	B